

Port of Budai










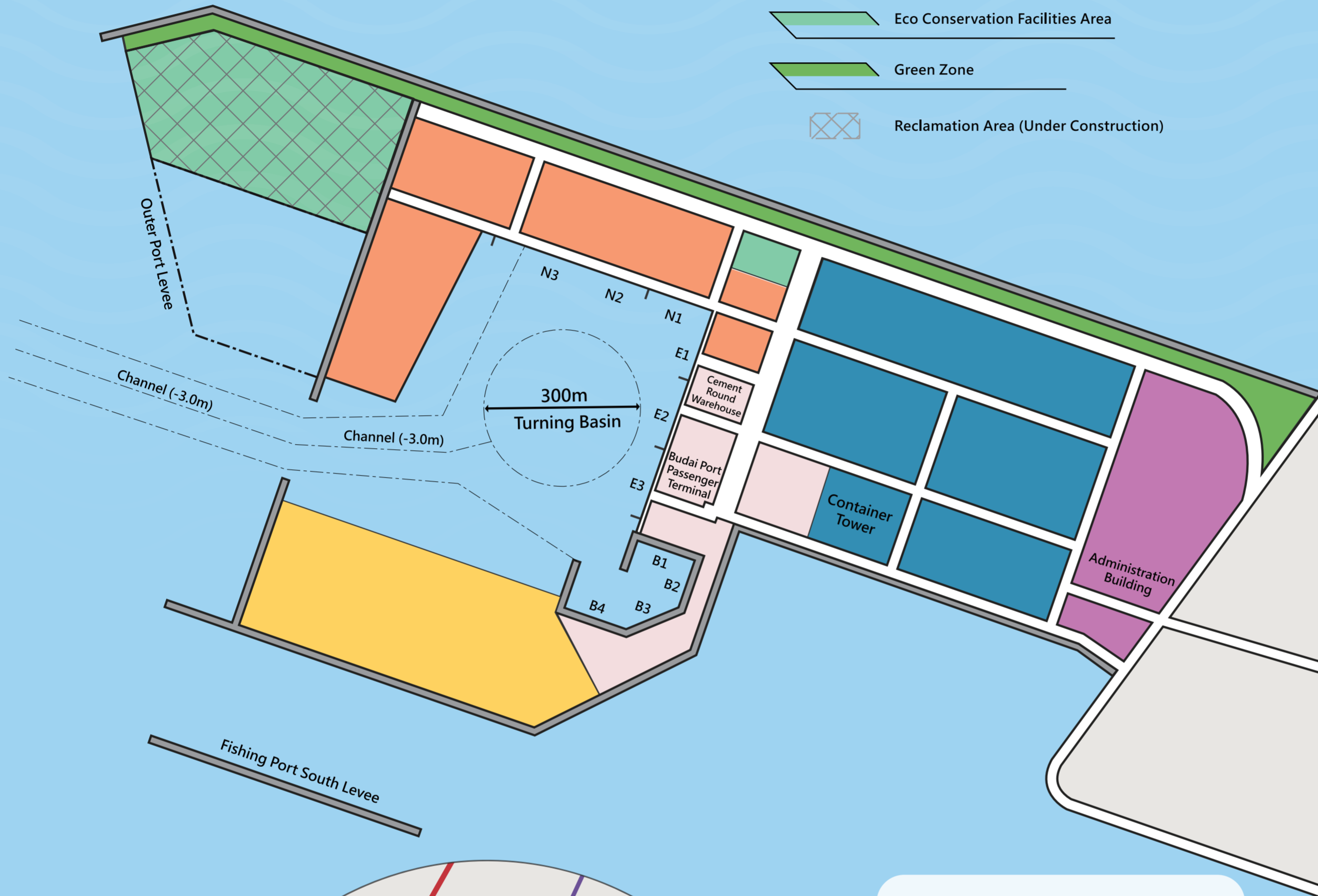
Taiwan International Ports Corporation, Ltd., 2024





Port of Budai, Taiwan International Ports Corporation, Ltd.
 No. 334-61, Zhongshan Road, Budai Township,
 Chiayi County 625002, Taiwan, R.O.C.
 TEL +886-5-3475267 WEB kh.twport.com.tw/en/



-  Port Administrative Zone
-  Bulk Cargo/ Multifunctional Terminal Zone
-  Passenger/ Passenger and Cargo Terminal Zone
-  Tourist Recreation & Business Zone
-  Future Development Zone
-  Eco Conservation Facilities Area
-  Green Zone
-  Reclamation Area (Under Construction)



	Port Area Water Area : 1,071 Hectares Land Area : 107.15 Hectares
	Channel Width : 100 Meters Depth : -3 Meters
	Pier Operational Pier : 7 Berths
	Max. Vessel Size Accommodated 1.5 Thousand Tons Cargo Vessel
	Port Capacity Cargo : 0.5 Million Tons/Year
	Average Loading/Unloading Volume (Averages Between 2021-2023) Cargo : 0.48 Million Freight Tons/Year
	Turning Basin Diameter 300 Meters

PORT OF BUDAI

The Hub Port of Outlying Island Ferry



Budai/PengHu Ferries



Floating Stage



Budai Port Passenger Terminal